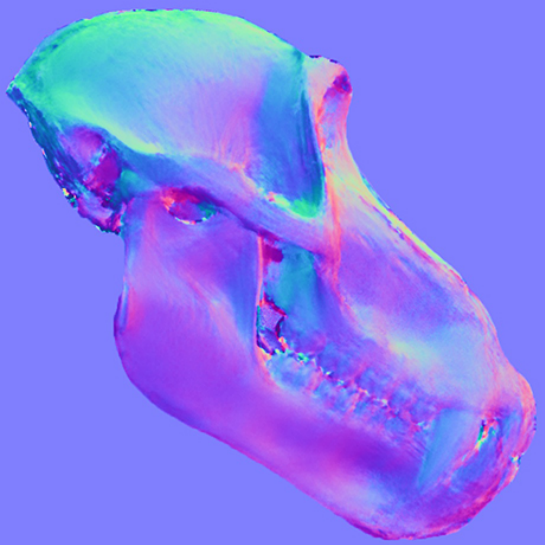
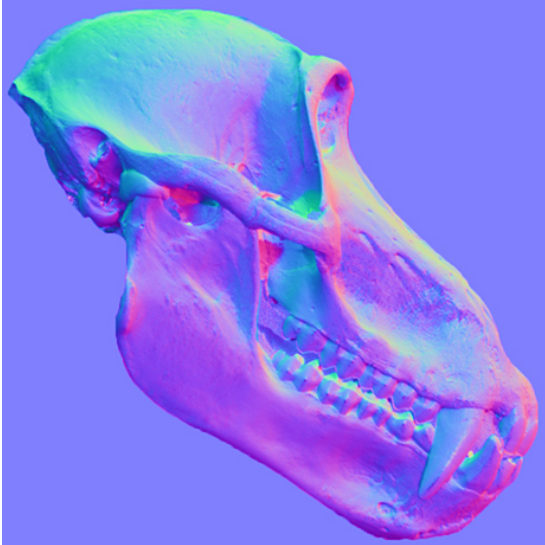


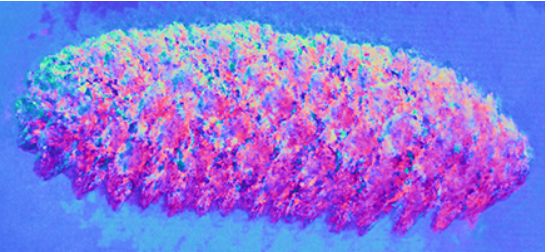




**Table 1:** Normal Maps for different dataset, the left column is before the alignment and the right column is after the alignment.

Normal Maps Before Alignment	Normal Maps After Alignment
<i>Following datasets have been manipulated randomly to generate misaligned datasets.</i>	
	
	
	




---

*Following datasets have misalignments originally.*

---





**Note:** Also animated GIF files are provided in the additional files. "*\*\_before\_alignment.gif*" shows the misalignment between two random images in the dataset, and "*\*\_after\_alignment.gif*" shows the aligned versions of the same images.